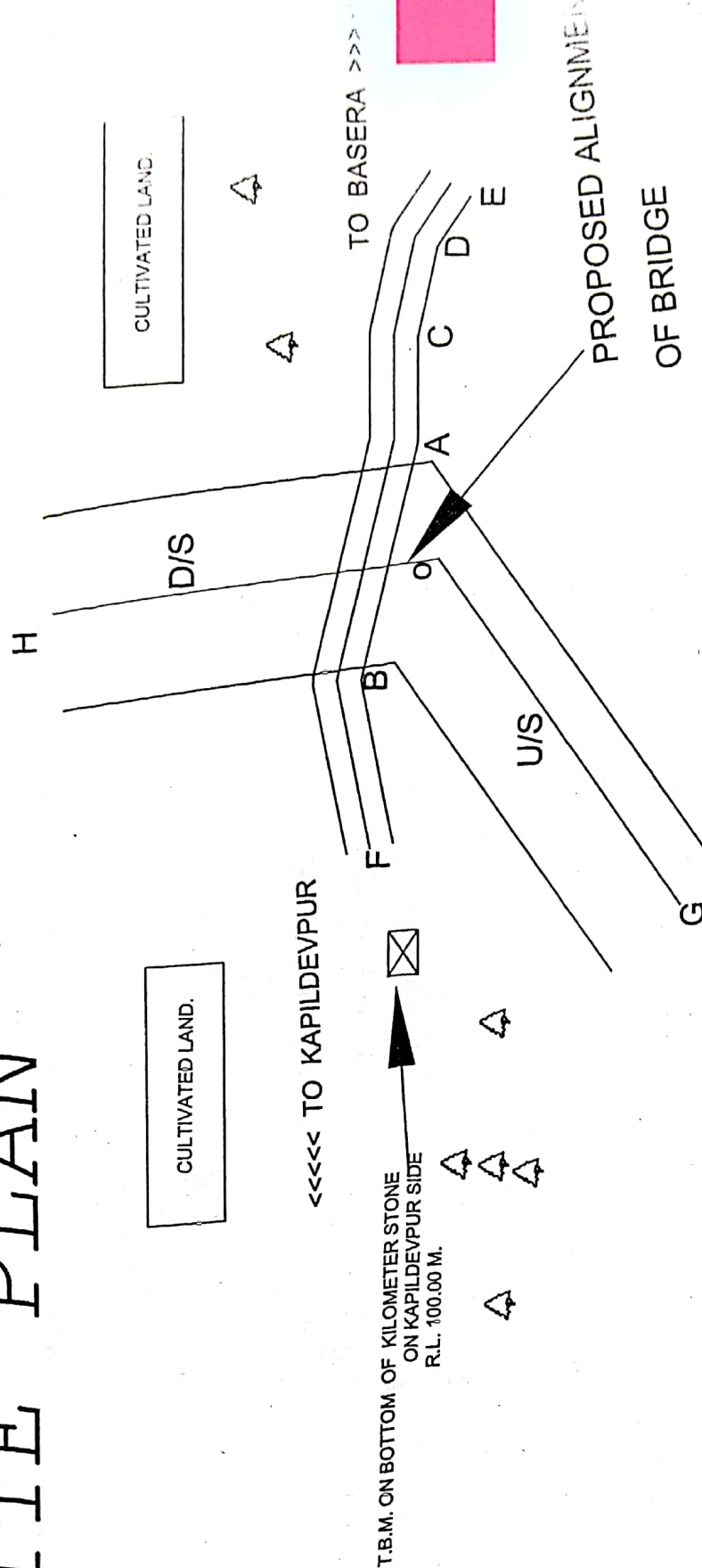




SITE PLAN



SNO	LATITUDE	LONGITUDE	STATION
O	23°37'31.06"N	83°24'20.87"E	Center Of Proposed Bridge
A	23°37'30.39"N	83°24'23.48"E	Ch 261.50 m Ending Of Bridge
B	23°37'31.73"N	83°24'18.31"E	Ch 102.50 m of Starting Of Bridge
C	23°37'30.49"N	83°24'25.74"E	Ch 340.00 m of Road Basera side
D	23°37'30.03"N	83°24'27.63"E	Ch 380.00 m of Road Basera side
E	23°37'29.38"N	83°24'28.64"E	Ch 430.00 m Ending of road Basera side
F	23°37'31.42"N	83°24'14.72"E	Ch 0.00 m Starting of Road Kapildevpur side
G	23°37'26.14"N	83°24'13.51"E	250 M UPSTREAM
H	23°37'39.64"N	83°24'20.48"E	250 M DOWNSTREAM

SUBMITTED BY :		S.D.O.
	OFFICE OF THE EXECUTIVE ENGINEER P.W.D. BRIDGE CONSTRUCTION DIVISION - AMBIKAPUR	
SUB ENGINEER		L-SECTION OF APPROACH ROAD A MORAN RIVER BRIDGE ON KAPILDEVPUR-BASERA ROAD